

RESOLUTION NO. 1242

A RESOLUTION revising and extending the Comprehensive Street Program for an additional six (6) years.

WHEREAS, pursuant to the requirements of RCW 35.77.010, the City of Camas did, by Resolution No. 1216 adopt a Comprehensive Street Program for the ensuing six (6) years, and

WHEREAS, said law requires the City revise and extend said Comprehensive Street Program annually, and

WHEREAS, pursuant to said law, the City Council of the City of Camas being the legislative body of said City did hold a public hearing on said revised Comprehensive Plan at 7:00 p.m. at the Camas Municipal Center in Camas, Washington, on the 4<sup>th</sup> day of June 2012, and


WHEREAS, there were no written or oral objections to the revised Comprehensive Plan as prepared by the City of Camas relative to the street program for the ensuing six (6) years within the City of Camas.

NOW, THEREFORE, BE IT RESOLVED by the Council of the City of Camas heretofore adopted and revised by the City Engineer for the City of Camas, as submitted to the City Council for the City of Camas, be and the same is hereby adopted and extended for an additional six (6) year period from the date thereof.


BE IT FURTHER RESOLVED, that the City Clerk file a copy of said revised Comprehensive Street Program for the ensuing six (6) years, together with a copy of this resolution, with the Secretary of Transportation of the State of Washington.

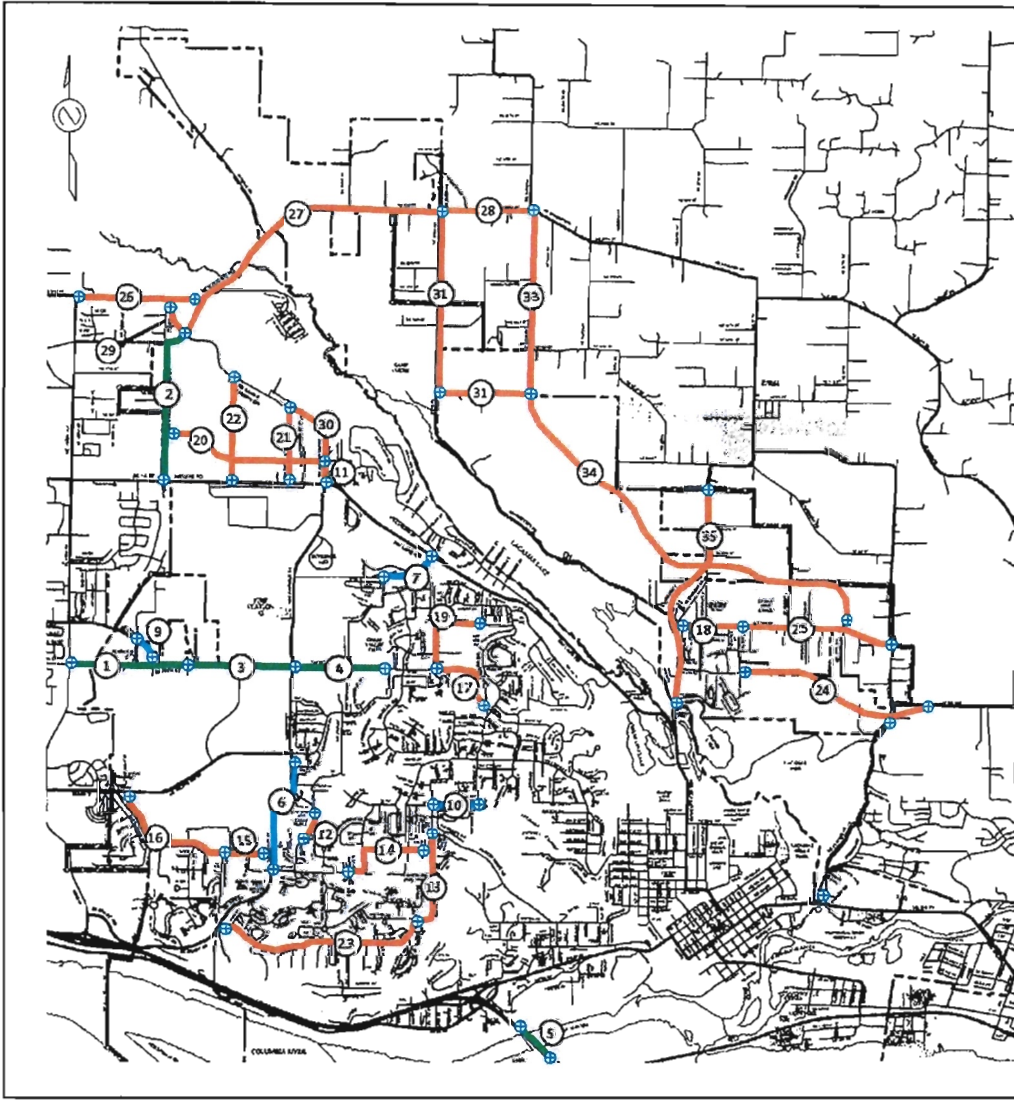
PASSED by the Council and APPROVED by the Mayor this 18<sup>th</sup> day of June 2012.

SIGNED:  \_\_\_\_\_ Mayor

ATTEST:  \_\_\_\_\_ Clerk

APPROVED as to form:

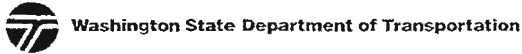
 \_\_\_\_\_  
City Attorney



## City of Camas 2013 – 2018 Six Year Street Priorities

- 1 NW 38th Ave
- 2 NW Friberg/Strunk St & Goodwin Rd.
- 3 NW 38th Ave
- 4 NW 38th Ave
- 5 SR 14 - West Camas Slough Bridge
- 6 NW Brady Rd
- 7 NW Leadbetter Dr Phase 2
- 8 ADA Compliance Citywide 8
- 9 Bybee Rd
- 10 NW 23rd Ave
- 11 NW Larkspur St
- 12 NW Maryland St
- 13 NW Astor St.
- 14 NW 16th Ave/Hood/18th Ave
- 15 NW 18th Ave
- 16 NW 18th Ave/Payne Rd
- 17 NW 38th Ext. East
- 18 NE 43rd Ave
- 19 NW Astor St./43rd Ave
- 20 Street "B" North Dwyer Creek
- 21 NW Payne St.
- 22 Street "A" North Dwyer Creek
- 23 NW McIntosh Rd
- 24 NE 38th/35th Ave
- 25 SE 15th St./Norse Rd
- 26 NE 18th St
- 27 NE Goodwin Rd/28th St
- 28 NE 28th St
- 29 NW Camas Meadows Dr
- 30 NW Camas Meadows Dr
- 31 NE 232nd Ave
- 32 NE 9th St
- 33 NE 242nd Ave
- 34 New East/West Arterial
- 35 SR 500 (Everett St/Rd)





Agency: Camas  
 Co. No.: 06 Co. Name: Clark Co.  
 City No.: 0145 MPO/RTPO: RTC

## Six Year Transportation Improvement Program

From **2013** to **2018**

Hearing Date: 6/4/2012 Adoption Date: 6/18/2012  
 Amend Date: \_\_\_\_\_ Resolution No.: \_\_\_\_\_

Functional Class	Priority Number	Project Identification A. PIN/Federal Aid No. B. Bridge No. C. Project Title D. Street/Road Name or Number E. Beginning MP or Road - Ending MP or Road F. Describe Work to be Done	Improvement Type(s)	Status	Total Length	Utility Codes	Project Costs in Thousands of Dollars									Expenditure Schedule (Local Agency)				Federally Funded Projects Only		
							Project Phase	Phase Start	Fund Source Information						1st	2nd	3rd	4th Thru 6th	Envir. Type	R/W Required Date (MM/YY)		
									Federal Funding		State Fund Code	State Funds	Local Funds	Total Funds								
									Federal Fund Code	Federal Cost by Phase												
1	2	3																				
16	1	NW 38th Ave./SE 20th St. Armstrong St. to SE 192nd Ave. from: _____ to: _____ New construction with bike lanes Note: construction to begin in 2012	01	S	.58	C S W G P T	CN	1/1/2013	STP(U)	850	TPP	1750			2600	2600						Yes
							Totals		850		1750			2600	2600							
00	2	NW Friberg St. & Goodwin Rd. NW Lake Rd. to Camas Meadows Dr. from: _____ to: _____ Widening, bike lanes PE to be obligated in 2012 \$200K projected to be spent in 2012	04	S	.83	C G P T	PE RW CN	1/1/2013 1/1/2013 1/1/2014	STP(L)	250	OTHER OTHER OTHER	70 800 2130		320 800 3280	320 800 3280							Yes
							Totals		250		3000	1150	4400	1120	3280							
17	3	NW 38th Ave NW Parker to SE Armstrong St. from: _____ to: _____ Widening, bike lanes	04	P	.55	W S P T C G	RW CN	1/1/2013 6/1/2014			PWTF	820	2820	820 2820	820 2820							Yes
							Totals				820	2820	3640	820	2820							
16	4	NW 38th Avenue NW Parker to Grass Valley Park from: _____ to: _____ Widening, bike lanes	04	P	.45	P C G T	PE RW CN	1/1/2013 6/1/2013 6/1/2015			PWTF PWTF	270 400	2000	270 400 2000	270 400			2000				Yes
							Totals				670	2000	2670	670	2000							



Six Year Transportation Improvement Program

From 2013 to 2018

Agency: Camas

Hearing Date: 6/4/2012 Adoption Date: 6/18/2012

Co. No.: 06 Co. Name: Clark Co.

Amend Date: \_\_\_\_\_ Resolution No.: \_\_\_\_\_

City No.: 0145 MPO/RTPO: RTC

Functional Class	Priority Number	Project Identification A. PIN/Federal Aid No. B. Bridge No. C. Project Title D. Street/Road Name or Number E. Beginning MP or Road - Ending MP or Road F. Describe Work to be Done	Improvement Type(s)	Status	Total Length	Utility Codes	Project Costs in Thousands of Dollars									Expenditure Schedule (Local Agency)				Federally Funded Projects Only	
							Project Phase	Phase Start	Fund Source Information						1st	2nd	3rd	4th Thru 6th	Envir. Type	R/W Required Date (MM/YY)	
									Federal Funding		State Fund Code	State Funds	Local Funds	Total Funds							
									Federal Fund Code	Federal Cost by Phase											
8	9	10	11	12	13	14	15	16	17	18	19	20	21								
12	5	SR-14 West Camas Slough Bridge  from: _____ to: _____ Widen to 4 lanes NOTE: PE phase began 1/2006	04	P	2.25		ALL	1/1/2016			WSDOT	20000		20000				20000		No	
							Totals					20000		20000				20000			
16	6	NW Brady Rd NW 16th to NW 25th from: _____ to: _____ Widening, bike lanes	04	P	.53	P C C T	PE RW CN	8/1/2014 1/1/2015 6/1/2016					175 225 800	175 225 800		175		225	800	Yes	
							Totals						1200	1200		175	225	800			
17	7	NW Leadbetter Dr., Ph. 2 NW Lake Rd. to NW Parker St. from: _____ to: _____ Widening with bike lanes, sidewalk NOTES: PE phase began 1/2007	05	P	.83	P C T G W S	CN	1/1/2016					700	700				700	CE	No	
							Totals						700	700				700			
14	8	ADA Inventory and Transition Plan  from: Citywide to: _____	32	P	00		PE	1/1/2013					30	30	30					No	
							Totals						30	30	30						



## Six Year Transportation Improvement Program

From **2013** to **2018**

Agency: Camas

Hearing Date: 6/4/2012 Adoption Date: 6/18/2012

Co. No.: 06 Co. Name: Clark Co.

Amend Date: \_\_\_\_\_ Resolution No.: \_\_\_\_\_

City No.: 0145 MPO/RTPO: RTC

Functional Class	Priority Number	Project Identification A. PIN/Federal Aid No.      B. Bridge No. C. Project Title D. Street/Road Name or Number E. Beginning MP or Road - Ending MP or Road F. Describe Work to be Done	Improvement Type(s)	Status	Total Length	Utility Codes	Project Costs in Thousands of Dollars									Expenditure Schedule (Local Agency)				Federally Funded Projects Only	
							Project Phase	Phase Start	Fund Source Information						1st	2nd	3rd	4th Thru 6th	Envir. Type	R/W Required Date (MM/YY)	
									Federal Funding		State Fund Code	State Funds	Local Funds	Total Funds							
									Federal Fund Code	Federal Cost by Phase											
1	2	3	4	5	6	7	8	9	10	11	12	13	14	15	16	17	18	19	20	21	
17	9	Bybee Road Realignment SE 15th St. to SE 20th St. from: New construction to:	01	P	.05	C S W G P T	ALL	6/1/2016						800	800				800		Yes
							Totals						800	800				800			
00	10	NW 23rd Ave. NW Astor to NW Sierra from: Widening, sidewalk to:	05	P	00.23		ALL	1/1/2016						240	240			240		Yes	
							Totals						240	240			240				
00	11	NW Larkspur St. NW Lake Rd. to NW 60th from: New construction to:	01	P	.13	W S P T C G	ALL	1/1/2016						270	270				270		Yes
							Totals						270	270				270			
19	12	NW Maryland Street NW 19th to NW 24th from: New construction to:	01	P	.25	C S W G P T	ALL	6/1/2017						200	200				200		No
							Totals						200	200				200			



Agency: Camas  
 Co. No.: 06 Co. Name: Clark Co.  
 City No.: 0145 MPO/RTPO: RTC

## Six Year Transportation Improvement Program

From **2013** to **2018**

Hearing Date: 6/4/2012 Adoption Date: 6/18/2012  
 Amend Date: \_\_\_\_\_ Resolution No.: \_\_\_\_\_

Functional Class	Priority Number	Project Identification A. PIN/Federal Aid No. B. Bridge No. C. Project Title D. Street/Road Name or Number E. Beginning MP or Road - Ending MP or Road F. Describe Work to be Done	Improvement Type(s)	Status	Total Length	Utility Codes	Project Costs in Thousands of Dollars									Expenditure Schedule (Local Agency)				Federally Funded Projects Only		
							Project Phase	Phase Start	Fund Source Information						1st	2nd	3rd	4th Thru 6th	Envir. Type	R/W Required Date (MM/YY)		
									Federal Funding		State Fund Code	State Funds	Local Funds	Total Funds								
									Federal Fund Code	Federal Cost by Phase												
8	9	10	11	12	13	14	15	16	17	18	19	20	21									
17	13	NW Astor St./NW 11th Ave. NW 16th Ave. to McIntosh Rd. from: _____ to: _____ Widening, bike lanes Includes path on Forest Home Road From Forest Home Lane to Astor Street	04	P	.62	P C C T	PE RW CN	1/1/2015 1/1/2016 6/1/2017						100 100 1630	100 100 1630			100		100 1630		Yes
Totals												1830	1830			100	1730					
16	14	NW 18th Ave., et al NW Astor to NW 16th, include NW Hood from: _____ to: _____ Widen curb, sidewalk	04	P	.51	S W P T C	RW CN	1/1/2018 6/1/2018					200 1800	200 1800					200 1800		Yes	
Totals												2000	2000				2000					
16	15	NW 18th Ave. NW Whitman St. to NW Brady Rd. from: _____ to: _____ New construction with bike lanes	04	P	.26	P C T C W S	ALL	1/1/2018					2000	2000					2000		Yes	
Totals												2000	2000				2000					
16	16	NW 18th Avenue NW Whitman St. to West City Limits from: _____ to: _____ Widening, bike lanes	05	P	.75	W S P T C G	ALL	1/1/2018					260	260					260		No	
Totals												260	260				260					

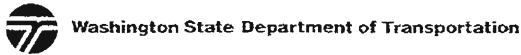
## Six Year Transportation Improvement Program

### From 2013 to 2018

Agency: Camas  
 Co. No.: 06 Co. Name: Clark Co.  
 City No.: 0145 MPO/RTPO: RTC

Hearing Date: 6/4/2012 Adoption Date: 6/18/2012  
 Amend Date: \_\_\_\_\_ Resolution No.: \_\_\_\_\_

Functional Class	Priority Number	Project Identification A. PIN/Federal Aid No.      B. Bridge No. C. Project Title D. Street/Road Name or Number E. Beginning MP or Road - Ending MP or Road F. Describe Work to be Done					Improvement Type(s)	Status	Total Length	Utility Codes	Project Costs in Thousands of Dollars							Expenditure Schedule (Local Agency)				Federally Funded Projects Only		
											Project Phase	Phase Start	Fund Source Information						1st	2nd	3rd	4th Thru 6th	Envir. Type	R/W Required Date (MM/YY)
													Federal Funding		State Fund Code	State Funds	Local Funds	Total Funds						
													Federal Fund Code	Federal Cost by Phase										
1	2	3	4	5	6	7	8	9	10	11	12	13	14	15	16	17	18	19	20	21				
00	17	NW 38th Ave. Extension (east) NW Astor to NW Sierra from: _____ to: _____ New construction with bike lanes	01	P	.42	C S W G P T	ALL	1/1/2018					2700	2700				2700			Yes			
<b>Totals</b>																		2700	2700			2700		
17	18	NE 43rd Ave. from: SR-500 to: East City Limits Widen to 3 lanes with bike lanes	04	P	.36	C S G P T	ALL	1/1/2018					1950	1950				1950			Yes			
<b>Totals</b>																		1950	1950			1950		
00	19	NW 43rd/NW Astor - NW Sierra to NW 38th from: _____ to: _____ Widening, bike lanes	05	P	.5	S P C G T	ALL	1/1/2018					2890	2890				2890			Yes			
<b>Totals</b>																		2890	2890			2890		
00	20	North Dwyer Creek Master Plan Street "B" NW Friberg St./Strunk to NW Larkspur St. from: _____ to: _____ New construction	01	P	.90	C S W G P T	PE	1/1/2018					5	5				5			Yes			
<b>Totals</b>																		5	5			5		



## Six Year Transportation Improvement Program

From **2013** to **2018**

Agency: Camas  
 Co. No.: 06 Co. Name: Clark Co.  
 City No.: 0145 MPO/RTPO: RTC

Hearing Date: 6/4/2012 Adoption Date: 6/18/2012  
 Amend Date: \_\_\_\_\_ Resolution No.: \_\_\_\_\_

Functional Class	Priority Number	Project Identification A. PIN/Federal Aid No. B. Bridge No. C. Project Title D. Street/Road Name or Number E. Beginning MP or Road - Ending MP or Road F. Describe Work to be Done	Improvement Type(s)	Status	Total Length	Utility Codes	Project Costs in Thousands of Dollars								Expenditure Schedule (Local Agency)				Federally Funded Projects Only		
							Project Phase	Phase Start	Fund Source Information						1st	2nd	3rd	4th Thru 6th	Envir. Type	RW Required Date (MM/YY)	
									Federal Funding		State Fund Code	State Funds	Local Funds	Total Funds							
									Federal Fund Code	Federal Cost by Phase											
1	2	3	4	5	6	7	8	9	10	11	12	13	14	15	16	17	18	19	20	21	
00	21	NW Payne St. NW Lake Rd. to NW Camas Meadows Dr. from: _____ to: _____ Widening	04	P	.40	C G P T	ALL	1/1/2018						1990	1990				1990		Yes
							Totals							1990	1990				1990		
00	22	North Dwyer Creek Master Plan Street "A" NW Lake Rd. to NW Camas Meadows Dr. from: _____ to: _____ New construction	01	P	.64	C S W G P T	PE	1/1/2018						5	5				5		Yes
							Totals							5	5				5		
00	23	NW McIntosh Rd. NW Brady Rd. to NW 11th Ave. from: _____ to: _____ Widening, bike lanes	04	P	1.2	P G C T	PE	1/1/2018						5	5				5		Yes
							Totals							5	5				5		
00	24	NE 35th/38th Ave. NE 283rd Ave. to SE 15th St. from: _____ to: _____ New Construction	01	P	.70	C S W G P T	ALL	1/1/2018						4400	4400				4400		Yes
							Totals							4400	4400				4400		





## Six Year Transportation Improvement Program

Agency: Camas  
 Co. No.: 06 Co. Name: Clark Co.  
 City No.: 0145 MPO/RTPO: RTC

From **2013** to **2018**

Hearing Date: 6/4/2012 Adoption Date: 6/18/2012  
 Amend Date: \_\_\_\_\_ Resolution No.: \_\_\_\_\_

Functional Class	Priority Number	Project Identification A. PIN/Federal Aid No. B. Bridge No. C. Project Title D. Street/Road Name or Number E. Beginning MP or Road - Ending MP or Road F. Describe Work to be Done	Improvement Type(s)	Status	Total Length	Utility Codes	Project Costs in Thousands of Dollars										Expenditure Schedule (Local Agency)				Federally Funded Projects Only	
							Project Phase	Phase Start	Fund Source Information						1st	2nd	3rd	4th Thru 6th	Envir. Type	R/W Required Date (MM/YY)		
									Federal Funding		State Fund Code	State Funds	Local Funds	Total Funds								
									Federal Fund Code	Federal Cost by Phase												
1	2	3	4	5	6	7	8	9	10	11	12	13	14	15	16	17	18	19	20	21		
07	25	SE 15th St./Nourse Rd. from: Camas High School to: NE 283rd Ave. Widen to 3 lanes with bike lanes	04	P	.59	C S W G P T	PE	1/1/2018						5	5					5	Yes	
							Totals							5	5					5		
00	26	NE 18th St. NE 192nd Ave to NE Goodwin Rd from: _____ to: _____ New construction	01	P	0.67		PE	6/1/2018						5	5					5		
							Totals							5	5					5		
17	27	NE Goodwin Rd/28th St. NW Camas Meadows Dr. to NE 232nd Ave. from: _____ to: _____ Widen to 5 lanes with bike lanes	04	P	.46		PE	6/1/2018						5	5					5		
							Totals							5	5					5		
17	28	NE 28th Street NE 232nd Ave. to NE 242nd Ave. from: _____ to: _____ Widen to 5 lanes with bike lanes	04	P	0.50		PE	6/1/2018						5	5					5		
							Totals							5	5					5		



Washington State Department of Transportation

## Six Year Transportation Improvement Program

From **2013** to **2018**

Agency: Camas

Hearing Date: 6/4/2012 Adoption Date: 6/18/2012

Co. No.: 06 Co. Name: Clark Co.

Amend Date: \_\_\_\_\_ Resolution No.: \_\_\_\_\_

City No.: 0145 MPO/RTPO: RTC

Functional Class	Priority Number	Project Identification A. PIN/Federal Aid No. B. Bridge No. C. Project Title D. Street/Road Name or Number E. Beginning MP or Road - Ending MP or Road F. Describe Work to be Done	Improvement Type(s)	Status	Total Length	Utility Codes	Project Costs in Thousands of Dollars										Expenditure Schedule (Local Agency)				Federally Funded Projects Only	
							Project Phase	Phase Start	Fund Source Information						1st	2nd	3rd	4th Thru 6th	Envir. Type	R/W Required Date (MM/YY)		
									Federal Funding		State Fund Code	State Funds	Local Funds	Total Funds								
									Federal Fund Code	Federal Cost by Phase												
1	2	3	4	5	6	7	8	9	10	11	12	13	14	15	16	17	18	19	20	21		
00	29	NW Camas Meadows Dr. NE 13th St. to NE 18th St. from: _____ to: _____ New Construction	01	P	0.20		PE	6/1/2018						5	5					5		
								Totals						5	5					5		
00	30	NW Camas Meadows Drive NW Payne St. to NW 60th Ave. from: _____ to: _____ New construction	01	P	0.41		PE	6/1/2018						5	5					5		
								Totals						5	5					5		
17	31	NE 232nd Ave. NE 28th St. to NE 9th St. from: _____ to: _____ Widen to 3 lanes with bike lanes	04	P	0.97		PE	6/1/2018						5	5					5		
								Totals						5	5					5		
00	32	NE 9th St. NE 232nd Ave. to NE 242nd Ave. from: _____ to: _____ New construction	01	P	0.50		PE	6/1/2018						5	5					5		
								Totals						5	5					5		

## Six Year Transportation Improvement Program

From **2013** to **2018**

Agency: Camas  
 Co. No.: 06 Co. Name: Clark Co.  
 City No.: 0145 MPO/RTPO: RTC

Hearing Date: 6/4/2012 Adoption Date: 6/18/2012  
 Amend Date: \_\_\_\_\_ Resolution No.: \_\_\_\_\_

Functional Class	Priority Number	Project Identification						Project Costs in Thousands of Dollars								Expenditure Schedule (Local Agency)				Federally Funded Projects Only						
		A. PIN/Federal Aid No.		B. Bridge No.		Improvement Type(s)	Status	Total Length	Utility Codes	Project Phase	Phase Start	Fund Source Information						1st	2nd	3rd	4th Thru 6th	Envir. Type	R/W Required Date (MM/YY)			
		C. Project Title		D. Street/Road Name or Number								E. Beginning MP or Road - Ending MP or Road		F. Describe Work to be Done		Federal Funding								State Fund Code	State Funds	Local Funds
		Federal Fund Code	Federal Cost by Phase	State Funds	Local Funds	Total Funds	16	17	18	19	20	21														
00	33					04	P	0.70		PE	6/1/2018						5	5					5			
										Totals							5	5					5			
00	34					01	P	2.00		PE	6/1/2018						5	5					5			
										Totals							5	5					5			
16	35					04	P	1.08		PE	6/1/2018						5	5					5			
										Totals							5	5					5			
14	36					12	P	00		PE	6/1/2013			PWTF	50			50		50						No
										CN	1/1/2014			PWTF	200			200			200					
										Totals					250			250		50	200					



Agency: Camas  
 Co. No.: 06 Co. Name: Clark Co.  
 City No.: 0145 MPO/RTPO: RTC

## Six Year Transportation Improvement Program

From **2013** to **2018**

Hearing Date: 6/4/2012 Adoption Date: 6/18/2012  
 Amend Date: \_\_\_\_\_ Resolution No.: \_\_\_\_\_

Functional Class	Priority Number	Project Identification A. PIN/Federal Aid No. B. Bridge No. C. Project Title D. Street/Road Name or Number E. Beginning MP or Road - Ending MP or Road F. Describe Work to be Done	Improvement Type(s)	Status	Total Length	Utility Codes	Project Costs in Thousands of Dollars								Expenditure Schedule (Local Agency)				Federally Funded Projects Only			
							Project Phase	Phase Start	Fund Source Information						1st	2nd	3rd	4th Thru 6th	Envir. Type	R/W Required Date (MM/YY)		
									Federal Funding		State Fund Code	State Funds	Local Funds	Total Funds								
									Federal Fund Code	Federal Cost by Phase												
1	2	3	4	5	6	7	8	9	10	11	12	13	14	15	16	17	18	19	20	21		
16	37	NW Pacific Rim Blvd. @ SE Payne Rd. from: Traffic signal to:	12	P	00		PE CN	1/1/2015 6/1/2015						50 200	50 200			50 200			No	
							Totals							250	250			250				
00	38	NE Goodwin Rd. @ NW Friberg St./Strunk or NW Camas Meadows from: Traffic signal to:	12	P	00		ALL	1/1/2016						250	250					250	No	
							Totals							250	250			250				
14	39	NW Brady Road @ NW 16th Ave. from: Traffic signal to:	12	P	00		ALL	1/1/2017						250	250					250	No	
							Totals							250	250			250				
16	40	NW Lake Road @ NW Sierra St. from: Traffic Signal to:	12	P	00		ALL	1/1/2017						250	250					250		
							Totals							250	250			250				



## Six Year Transportation Improvement Program

From **2013** to **2018**

Agency: Camas  
 Co. No.: 06 Co. Name: Clark Co.  
 City No.: 0145 MPO/RTPO: RTC

Hearing Date: 6/4/2012 Adoption Date: 6/18/2012  
 Amend Date: \_\_\_\_\_ Resolution No.: \_\_\_\_\_

Functional Class	Priority Number	Project Identification A. PIN/Federal Aid No.      B. Bridge No. C. Project Title D. Street/Road Name or Number E. Beginning MP or Road - Ending MP or Road F. Describe Work to be Done	Improvement Type(s)	Status	Total Length	Utility Codes	Project Costs in Thousands of Dollars										Expenditure Schedule (Local Agency)				Federally Funded Projects Only			
							Project Phase	Phase Start	Fund Source Information						1st	2nd	3rd	4th Thru 6th	Envir. Type	R/W Required Date (MM/YY)				
									Federal Funding		State Fund Code	State Funds	Local Funds	Total Funds										
									Federal Fund Code	Federal Cost by Phase														
1	2	3	4	5	6	7	8	9	10	11	12	13	14	15	16	17	18	19	20	21				
17	41	NE Goodwin Road @ NE Ingle Rd. from: Traffic Signal to:	12	P	00		PE	1/1/2018						5	5						5		No	
							Totals							5	5						5			
16	42	SR-500 @ NE Lake Rd. from: Roundabout to:	12	P	0.00		PE	1/1/2018						5	5						5		Yes	
							Totals							5	5						5			
16	43	SR - 500 @ NE 14th Ave. from: Controlled access to:	12	P	00		ALL	1/1/2018						50	50						50		No	
							Totals							50	50						50			
00	44	Pavement Treatments (maintenance & preservation) from: Overlays, surface treatments to:	07	P	00	P	CN	1/1/2013						3600	3600	600	600	600	1800				No	
							Totals							3600	3600	600	600	600	1800					



## Six Year Transportation Improvement Program

From **2013** to **2018**

Agency: Camas  
 Co. No.: 06 Co. Name: Clark Co.  
 City No.: 0145 MPO/RTPO: RTC

Hearing Date: 6/4/2012 Adoption Date: 6/18/2012  
 Amend Date: \_\_\_\_\_ Resolution No.: \_\_\_\_\_

Functional Class	Priority Number	Project Identification A. PIN/Federal Aid No.      B. Bridge No. C. Project Title D. Street/Road Name or Number E. Beginning MP or Road - Ending MP or Road F. Describe Work to be Done	Improvement Type(s)	Status	Total Length	Utility Codes	Project Costs in Thousands of Dollars										Expenditure Schedule (Local Agency)				Federally Funded Projects Only	
							Project Phase	Phase Start	Fund Source Information						1st	2nd	3rd	4th Thru 6th	Envir. Type	R/W Required Date (MM/YY)		
									Federal Funding		State Fund Code	State Funds	Local Funds	Total Funds								
									Federal Fund Code	Federal Cost by Phase												
1	2	3	4	5	6	7	8	9	10	11	12	13	14	15	16	17	18	19	20	21		
00	45	Reconstructs from: Citywide to:	03	P	00	G W	ALL	1/1/2015					1000	1000			250	750				
							Totals						1000	1000			250	750				
00	46	Sidewalk Projects from: Sidewalk installation to:	32	P	00		CN	1/1/2015	CDBG	540			60	600			300	300		No		
							Totals			540			60	600			300	300				
00	47	Curb Ramp Projects - ADA Compliance from: Future curb ramp installations to:	32	P	00		CN	1/1/2014	CDBG	50			10	60		60				No		
							Totals			50			10	60		60						
00	48	Shared Path Improvements Citywide from: to:	32	P	00		ALL	1/1/2015					200	200			50	150		No		
							Totals						200	200			50	150				



## Six Year Transportation Improvement Program

From **2013** to **2018**

Agency: Camas  
 Co. No.: 06 Co. Name: Clark Co.  
 City No.: 0145 MPO/RTPO: RTC

Hearing Date: 6/4/2012 Adoption Date: 6/18/2012  
 Amend Date: \_\_\_\_\_ Resolution No.: \_\_\_\_\_

Functional Class	Priority Number	Project Identification A. PIN/Federal Aid No.      B. Bridge No. C. Project Title D. Street/Road Name or Number E. Beginning MP or Road - Ending MP or Road F. Describe Work to be Done	Improvement Type(s)	Status	Total Length	Utility Codes	Project Costs in Thousands of Dollars									Expenditure Schedule (Local Agency)				Federally Funded Projects Only	
							Project Phase	Phase Start	Fund Source Information						1st	2nd	3rd	4th Thru 6th	Envir. Type	R/W Required Date (MM/YY)	
									Federal Funding		State Fund Code	State Funds	Local Funds	Total Funds							
									Federal Fund Code	Federal Cost by Phase											
1	2	3	4	5	6	7	8	9	10	11	12	13	14	15	16	17	18	19	20	21	
00	49	Safety Projects from: _____ to: _____ Future safety projects	12	P	00		CN	1/1/2015						200	200			50	150		
							Totals							200	200			50	150		
00	50	Storm Grate Replacements (Bike Improvements) from: _____ to: _____ Storm grate replacements for bike lane improvements	32	P	00		CN	1/1/2014						5	5		5				No
							Totals							5	5		5				
00	51	Future Bike Route Improvements Citywide from: _____ to: _____ Future bike route improvements	32	P	00		CN	1/1/2015						20	20			5	15		No
							Totals							20	20			5	15		
00	52	Street Lighting Citywide from: _____ to: _____ Street lighting	06	P	00		CN	1/1/2014						100	100		20	20	60		No
							Totals							100	100		20	20	60		



## Six Year Transportation Improvement Program

From **2013** to **2018**

Agency: Camas  
 Co. No.: 06 Co. Name: Clark Co.  
 City No.: 0145 MPO/RTPO: RTC

Hearing Date: 6/4/2012 Adoption Date: 6/18/2012  
 Amend Date: \_\_\_\_\_ Resolution No.: \_\_\_\_\_

Functional Class	Priority Number	Project Identification A. PIN/Federal Aid No. B. Bridge No. C. Project Title D. Street/Road Name or Number E. Beginning MP or Road - Ending MP or Road F. Describe Work to be Done	Improvement Type(s)	Status	Total Length	Utility Codes	Project Costs in Thousands of Dollars								Expenditure Schedule (Local Agency)				Federally Funded Projects Only		
							Project Phase	Phase Start	Fund Source Information						1st	2nd	3rd	4th Thru 6th	Envir. Type	R/W Required Date (MM/YY)	
									Federal Funding		State Fund Code	State Funds	Local Funds	Total Funds							
									Federal Fund Code	Federal Cost by Phase											
1	2	3	4	5	6	7	8	9	10	11	12	13	14	15	16	17	18	19	20	21	
02	53	NE 3rd Ave. Washougal River Bridge  from: _____ to: _____ Seismic rating, scour critical, and footing rehabilitation	10	P	0		ALL	1/1/2018	BR	800				200	1000						No
							Totals		800				200	1000				1000			
<b>Grand Totals for Camas</b>									1,690			6,490	35,755	43,935	5,890	7,160	4,090	26,795			