

RESOLUTION NO. 1072

A RESOLUTION setting a public hearing concerning the proposed vacation of a portion of NW 9<sup>th</sup> Avenue and NW Elm Street

WHEREAS, that portion of NW 9<sup>th</sup> Avenue and NW Elm Street hereinafter described is not currently being used for road purposes, and

WHEREAS, that portion of NW 9<sup>th</sup> Avenue and NW Elm Street hereinafter described has never been developed as a public road, and

WHEREAS, the abutting property owner, have by letter requested the City Council to vacate said portion of NW 9<sup>th</sup> Avenue and NW Elm Street, and

WHEREAS, the Council of the City of Camas desires to initiate vacation proceedings for that portion of NW 9<sup>th</sup> Avenue and NW Elm Street hereinafter described, and

WHEREAS, it is necessary for the Council to fix a time and place for a public hearing to be held on the proposed street vacation.

NOW, THEREFORE, BE IT RESOLVED BY THE COUNCIL FOR THE CITY OF CAMAS AS FOLLOWS:

Section I

The Council of the City of Camas does hereby initiate proceedings to vacate that portion of NW 9<sup>th</sup> Avenue and NW Elm Street described in Exhibit "A" attached hereto and by this reference incorporated.

Section II

A public hearing shall be held on the proposed vacation of the aforescribed portion of NW 9<sup>th</sup> Avenue and NW Elm Street on the 21st day of August, 2006, at 7:00 p.m. in the Council Chambers of the City Hall.

Section III

The City Clerk is directed to give twenty (20) days notice of the hearing by posting written notice in three of the most public places in the City of Camas, by posting a like notice on that portion of NW 9<sup>th</sup> Avenue and NW Elm Street to be vacated, and by mailing notice to the abutting property owners at least fifteen (15) days prior to the date of hearing.

ADOPTED at a regular session of the City Council of the City of Camas this 17<sup>th</sup> day of July, 2006.

SIGNED: \_\_\_\_\_

Mayor

ATTEST: \_\_\_\_\_

Clerk

APPROVED as to form:

\_\_\_\_\_  
City Attorney

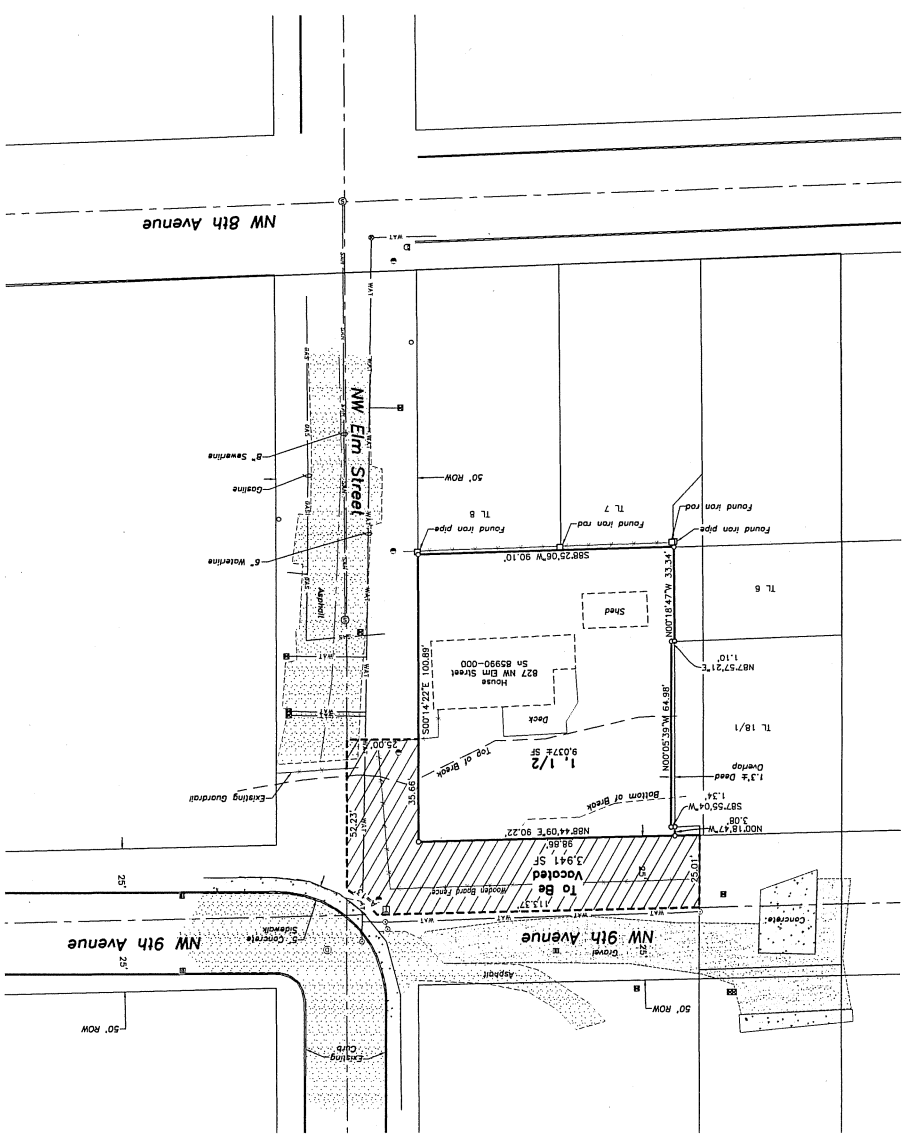
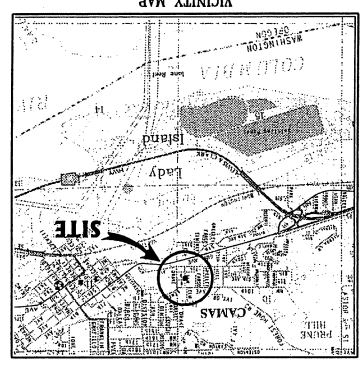
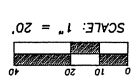


EXHIBIT "A"  
PAGE 1 OF 1

- LEGEND**
- EXISTING
    - ⊙ STORM MANHOLE
    - CLEANOUT
    - UTILITY POLE
    - WATER VALVE
    - WATER METER
    - TELEPHONE JUNCTION BOX
    - CATCH BASIN
    - FIRE HYDRANT
    - FENCE LINE
    - GAS LINE
    - SEWER LINE
    - WATER LINE
    - STORM LINE
    - ASPHALT PAVEMENT
    - GRAVEL
    - CONCRETE
    - BUILDING

**Site Map**  
A Site Map in the NE 1/4 of  
Section 10, T1N, R3E, W.M.  
Clark County, WA  
City of Camas

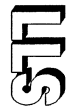


Field ties to observable features tied June 2, 2006



1 of 1  
SHEET #  
Job #: 06-079

Dayley Site Topo



LANSON LAND SERVICES INC.  
113 South Fairway Avenue  
Camas, WA 97013  
Phone: (360) 887-0500  
Fax: (360) 887-0522

NO.	REVISIONS:	DATE:	APPR. BY:
1	Draw Name: 06-079 71		
2	Map Scale: 1" = 20'		
3	Map Scale: N/A		
4	Drawn: 07/20/06		
5	Checked: 07/28/06		