




















Parks, Recreation and Open Space  
Comprehensive Plan Update

## Park System Concept

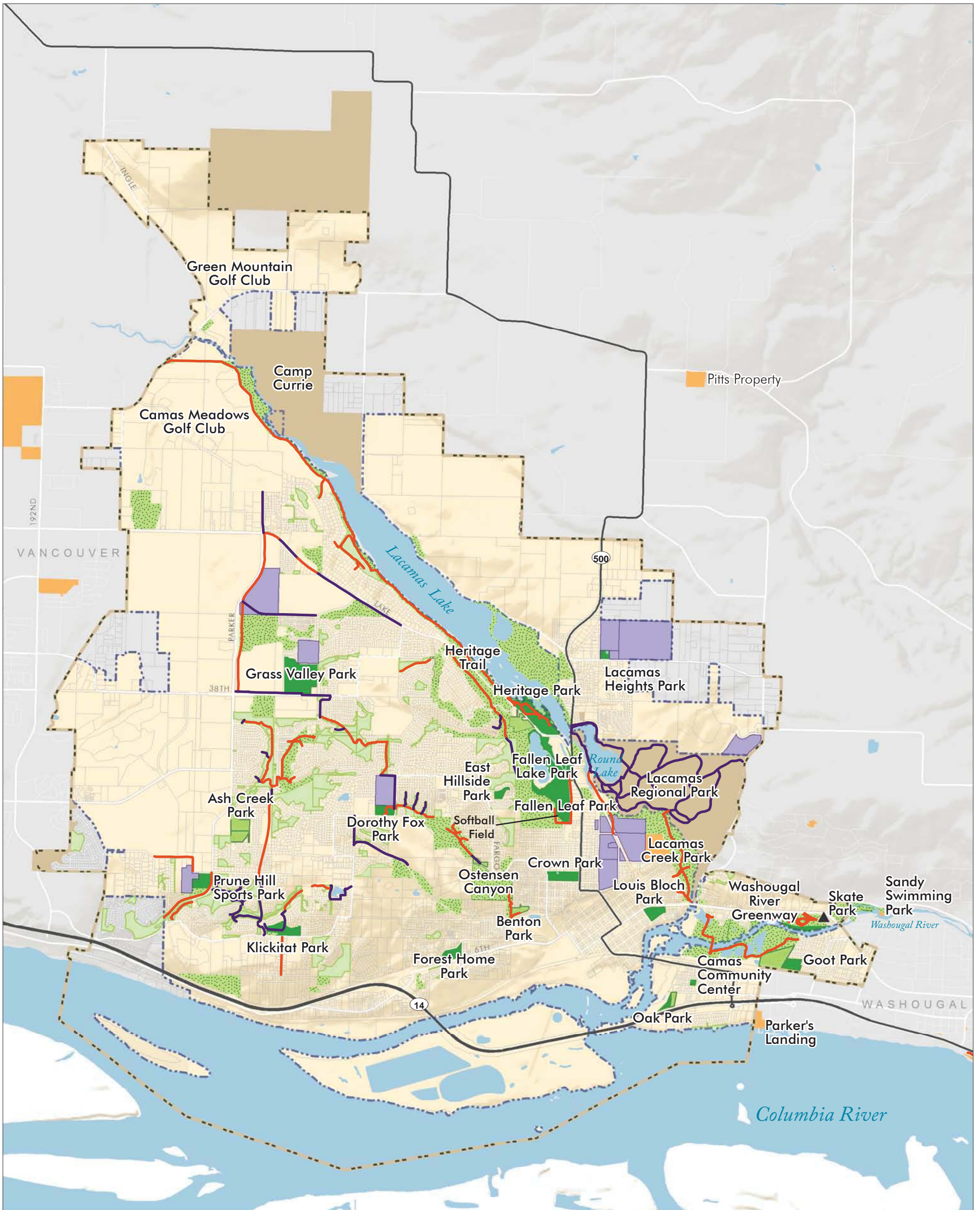
-  Proposed Neighborhood Park
-  Proposed Special Use Park
-  Proposed Trails
-  Existing Trail
-  City Park
-  City Open Space
-  City Undeveloped Park
-  Private / HOA Open Space
-  Other Park
-  County Park
-  School
-  Water
-  Camas UGA Boundary
-  City of Camas
-  Taxlots
-  Other City
-  Highway



9.9.2014 | Data source:  
Clark County GIS, USGS, ESRI, NOAA
















0 0.5 1 Miles





Parks, Recreation and Open Space  
Comprehensive Plan Update

## Existing Trails

- |   |  |
|---|--|
|  City Trail               |  School             |
|  Other Trail              |  Water              |
|  City Park                |  Camas UGA Boundary |
|  City Open Space          |  City of Camas      |
|  City Undeveloped Park    |  Taxlots            |
|  Private / HOA Open Space |  Other City         |
|  Other Park               |  Highway            |
|  County Park              |  |



9.9.2014 | Data source:  
Clark County GIS, USGS, ESRI, NOAA

0 0.5 1 Miles





Parks, Recreation and Open Space  
Comprehensive Plan Update

## Trail System Concept

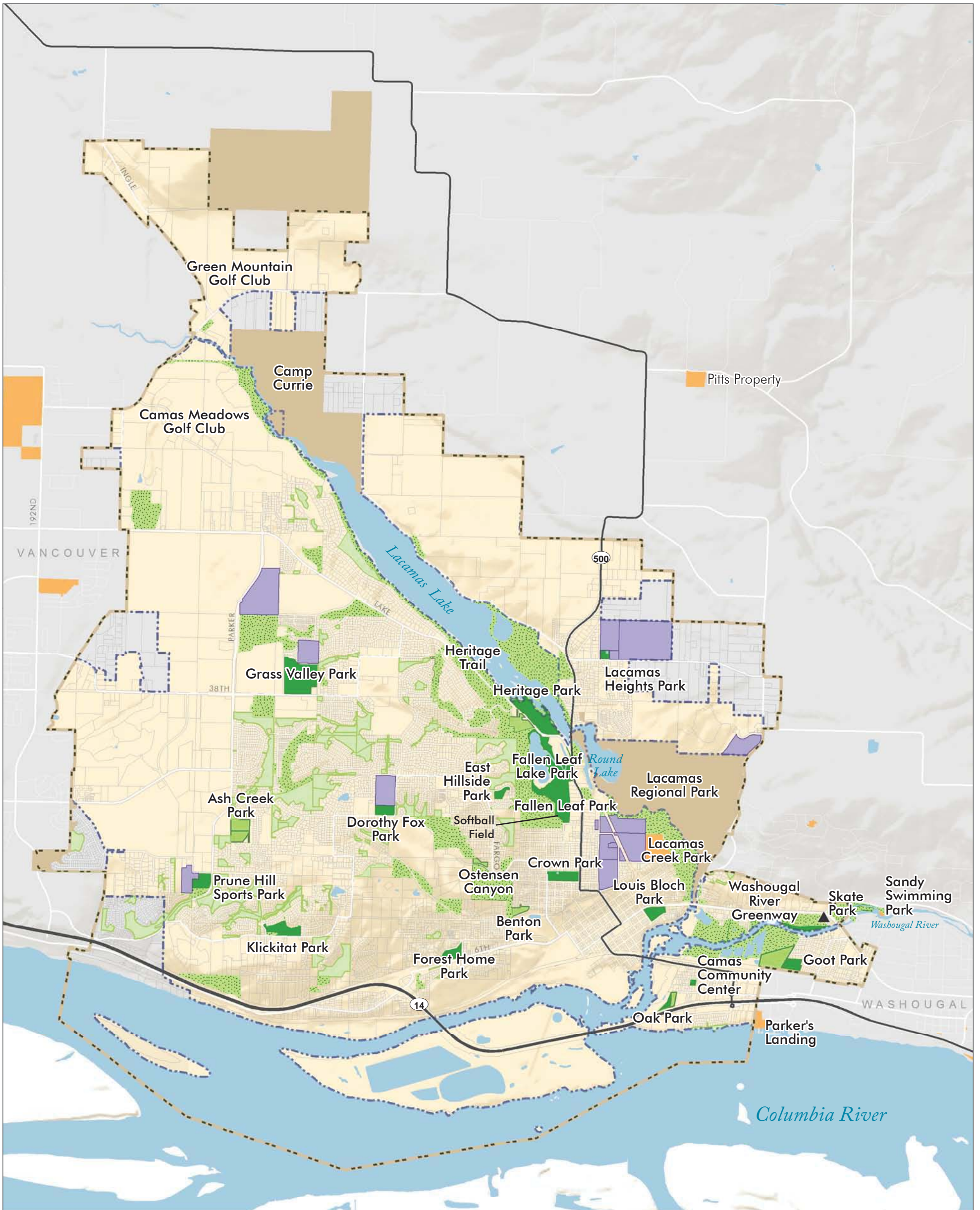
- |  |                       |  |                          |  |                    |
|--|-----------------------|--|--------------------------|--|--------------------|
|  | Primary Trailhead     |  | City Park                |  | Camas UGA Boundary |
|  | Secondary Trailhead   |  | City Open Space          |  | City of Camas      |
|  | Existing Trail System |  | City Undeveloped Park    |  | Taxlots            |
|  | City Trail            |  | Private / HOA Open Space |  | Other City         |
|  | Other Trail           |  | Other Park               |  | Highway            |
|  | Proposed Trail System |  | County Park              |  |                    |
|  | Proposed Trails       |  | School                   |  |                    |
|  | Other Trail           |  | Water                    |  |                    |



9.9.2014 | Data source:  
Clark County GIS, USGS, ESRI, NOAA

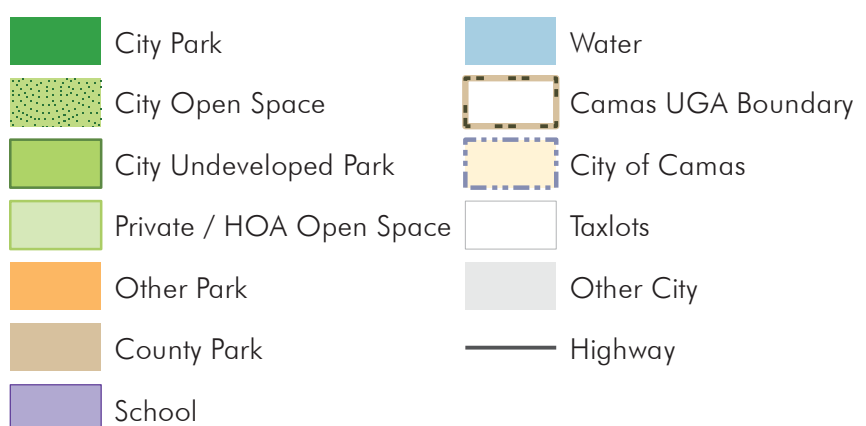
0 0.5 1 Miles

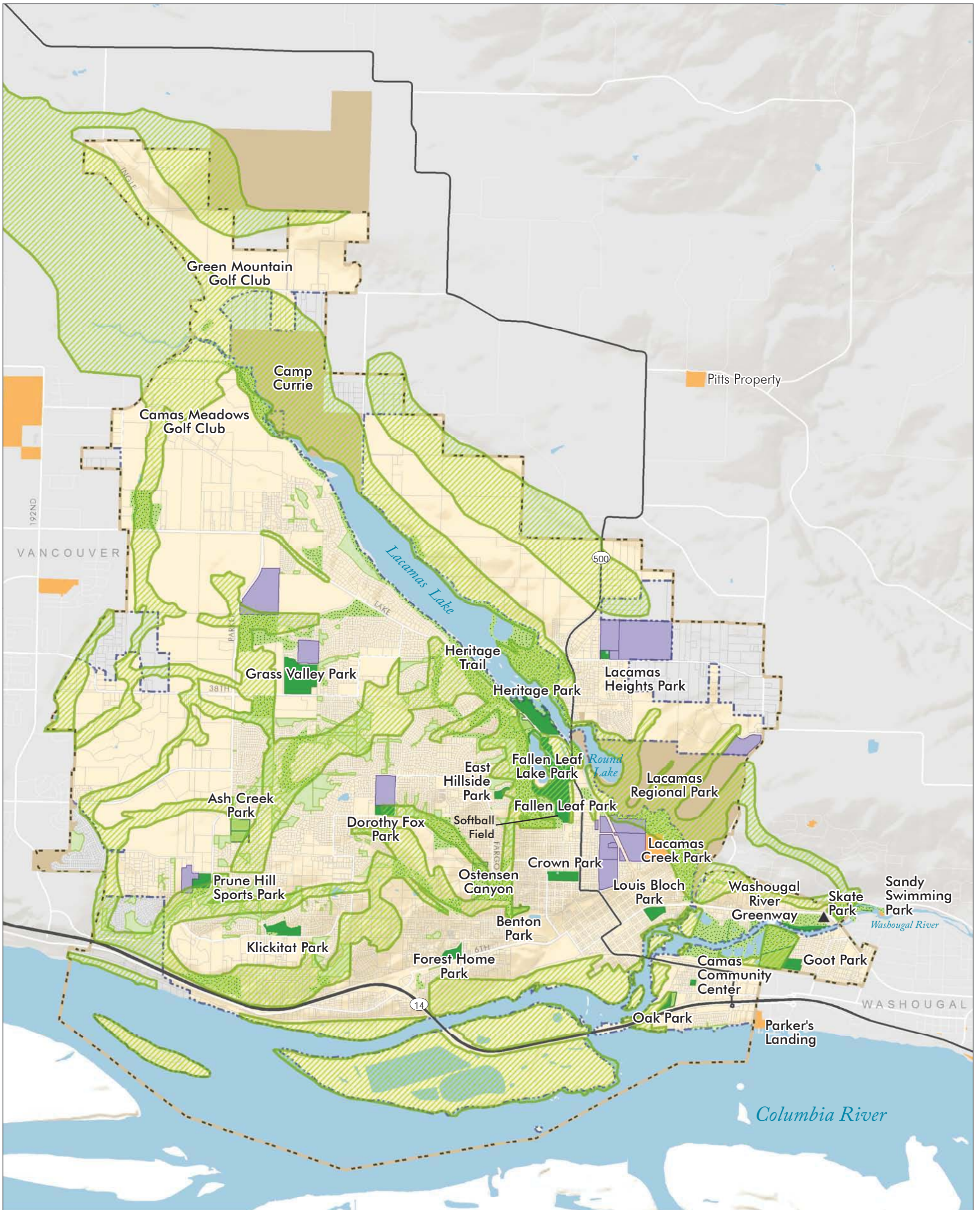




Parks, Recreation and Open Space  
Comprehensive Plan Update















## Existing Parks and Open Space





Parks, Recreation and Open Space  
Comprehensive Plan Update

## Open Space Concept

- |  |                          |   |                    |
|--|--------------------------|---|--------------------|
|  | Open Space Concept Map   |  | School             |
|  | City Park                |  | Water              |
|  | City Open Space          |  | Camas UGA Boundary |
|  | City Undeveloped Park    |  | City of Camas      |
|  | Private / HOA Open Space |  | Taxlots            |
|  | Other Park               |  | Other City         |
|  | County Park              |  | Highway            |

