




















# North Shore Lacamas Lake

## Conservation and Recreation Vision Map

### Legend

-  Lakes
-  Major Rivers and Streams
-  City of Camas Urban Growth Area (UGA)
-  Major Roads
-  City Ownership (Camas and Vancouver)
-  Clark County (Parks or Environmental Services)
-  School District Ownership (Camas and Vancouver)
-  State Ownership
-  Columbia Land Trust Ownership
-  Existing Soft-Surface Recreational Trails
-  Existing Trailhead with Parking
-  Existing Boat Launch Area

### Potential Future Trails, Conservation Opportunities, and Planned Facilities

-  Proposed Bicycle/Pedestrian Path (road conversion)
-  Proposed Soft-Surface Trail
-  Proposed Regional Trail Corridors (Intertwine)
-  Proposed New Bridge or Boardwalk
-  Potential Future Public Facility
-  Proposed Trailhead with Parking
-  Conservation Opportunity (habitat and viewshed)
-  Proposed Sports Field Complex
-  Potential New Boat Launch Area

*This vision map reflects concepts and facilities proposed by various conservation and recreation organizations and is intended to serve as a conceptual framework to guide future recreational trail and conservation planning efforts on and around the north shore of Lacamas Lake. The locations of proposed trail corridors and facilities are conceptual. The vision is non-regulatory and subject to voluntary land owner participation.*




**DRAFT**  
July 11, 2016

Map Prepared Jeff Krueger in conjunction with the City of Camas and the Columbia Land Trust

0 1,000 2,000 Feet

Scale

 = 5 Acres

