








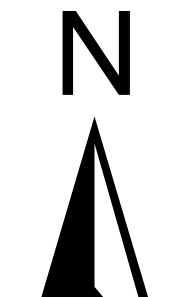
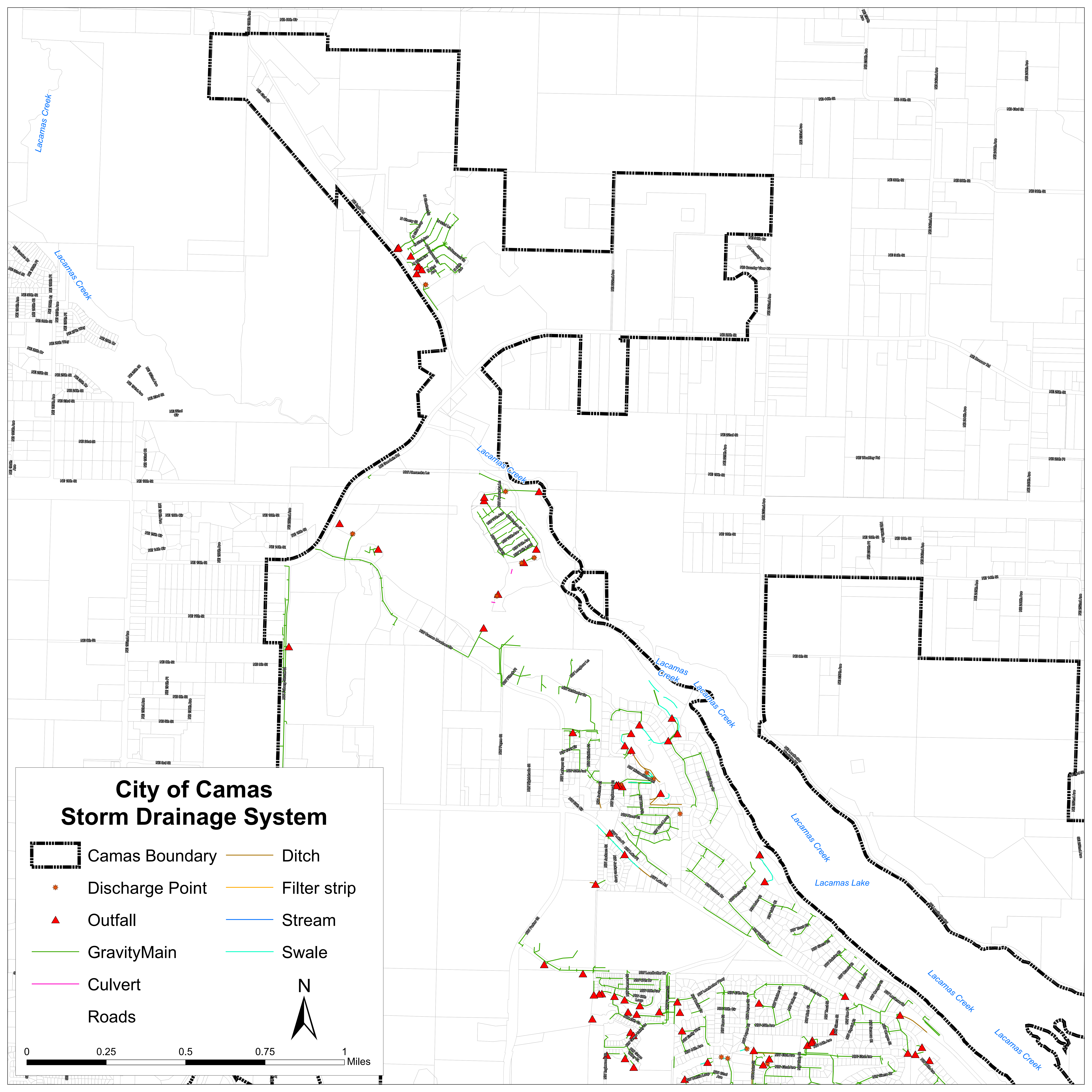
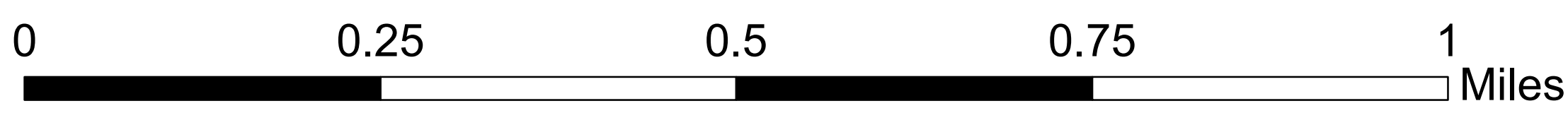
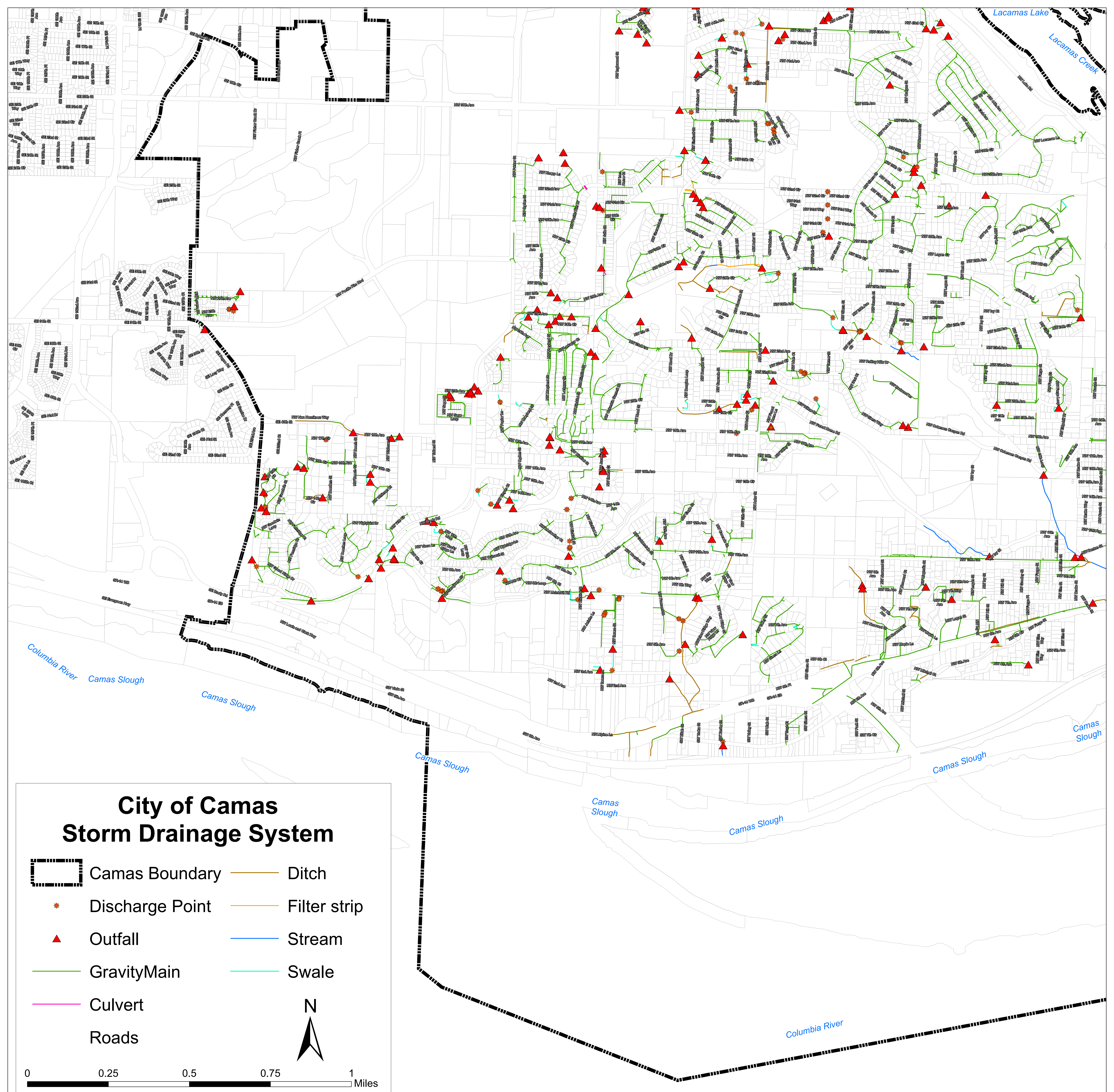











City of Camas Storm Drainage System

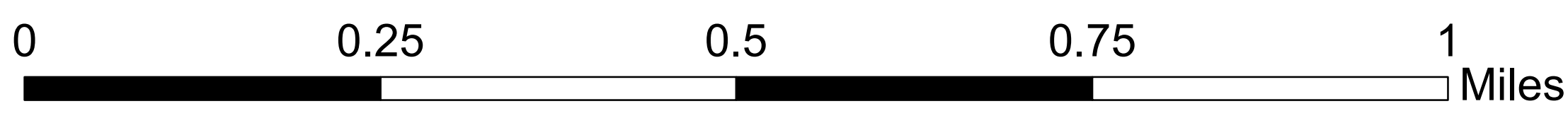

-  Camas Boundary
-  Ditch
-  Discharge Point
-  Filter strip
-  Outfall
-  Stream
-  GravityMain
-  Swale
-  Culvert
-  N
- Roads

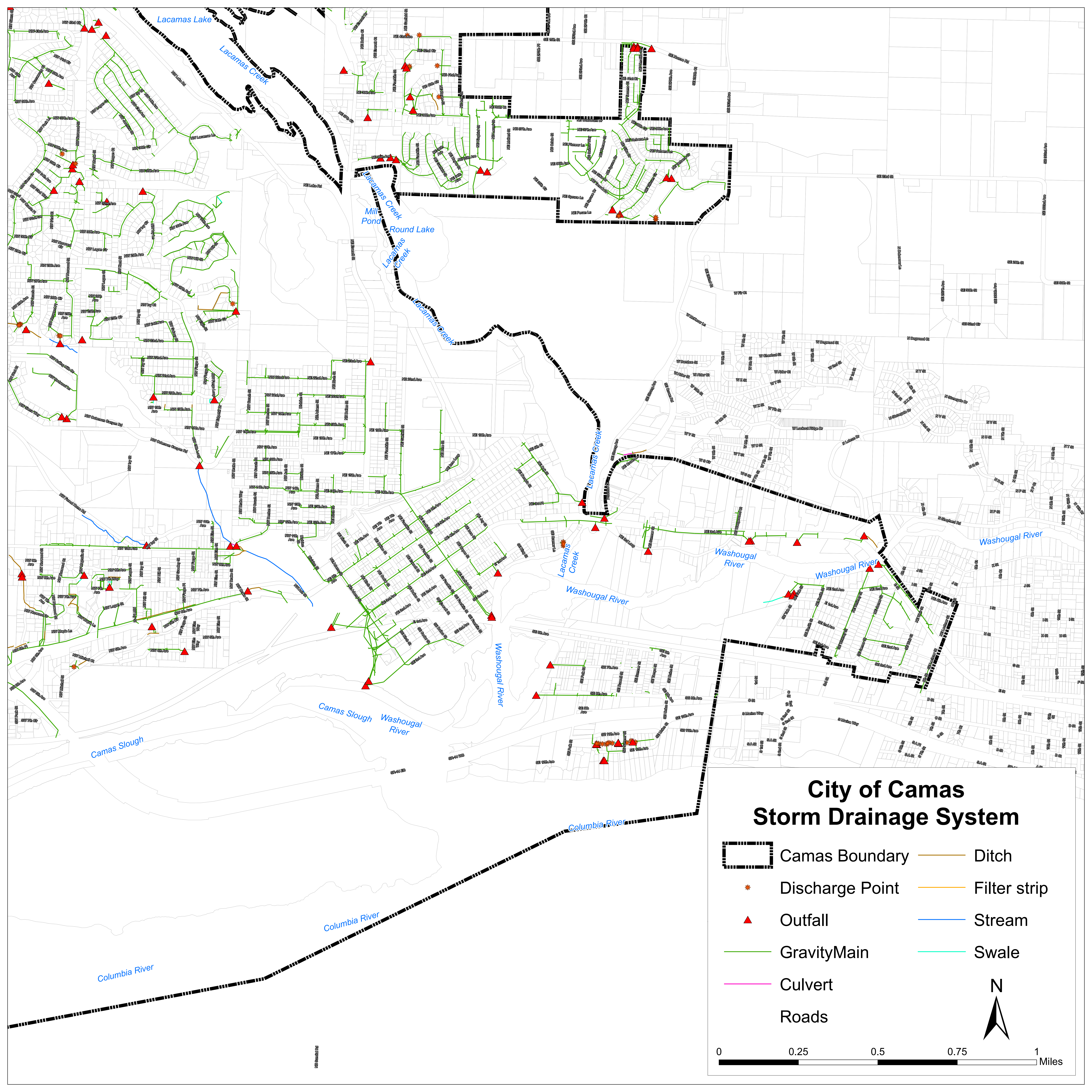














City of Camas Storm Drainage System

-  Camas Boundary
-  Discharge Point
-  Outfall
-  GravityMain
-  Culvert
-  Ditch
-  Filter strip
-  Stream
-  Swale





City of Camas Storm Drainage System

-  Camas Boundary
-  Discharge Point
-  Outfall
-  GravityMain
-  Culvert
-  Roads
-  Ditch
-  Filter strip
-  Stream
-  Swale

